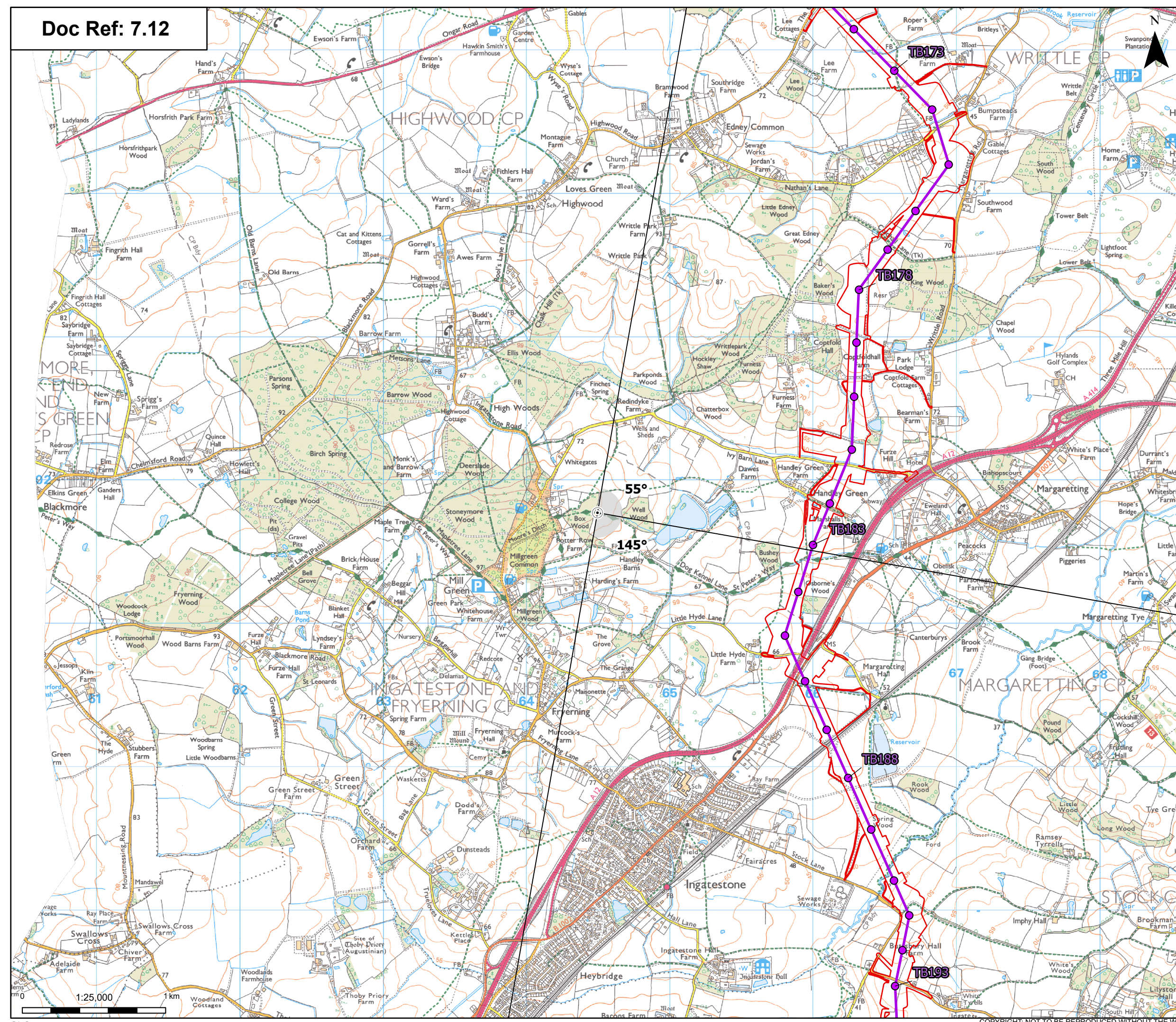
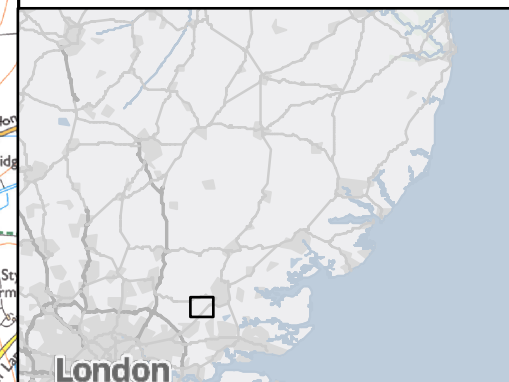


Doc Ref: 7.12



- Order limits
- Viewpoint location
- 90° Field of view
- Proposed environmental and mitigation area
- Proposed overhead line alignment
- Proposed standard lattice pylon location

Notes:  
 Detailed visualisations for each 90 degree horizontal fields of view illustrated in the plan are included in the accompanying visualisation document.  
 © Crown copyright and database rights 2024 Ordnance Survey 1000080112. Contains public sector information licensed under the Open Government Licence v3.0. © National Grid UK



Rev	Date	Description	Drawn	Check	Approv
A	Aug 2025	FOR DCO APPLICATION	TH	BG	KB

PROJECT:  
**nationalgrid** Norwich to  
 Tilbury

Planning Inspectorate App Number: EN020027  
 Regulation 5(2)(a)

Title:  
**Figure 7.12.F166\_VP6.10a**  
 Viewpoint 6.10: St Peter's Way, east  
 of Millgreen Common

Designed	L. Cargill	Date	August 2025
Drawn	T. Hardie	Date	August 2025
Checked	B. Greatrix	Date	August 2025
Approved	K. Burrows	Date	August 2025
Scale:	1:25,000	Datum:	AOD
Original Size:	A3	Grid:	OS
Suitability Code:	A2	Project Number:	10059280

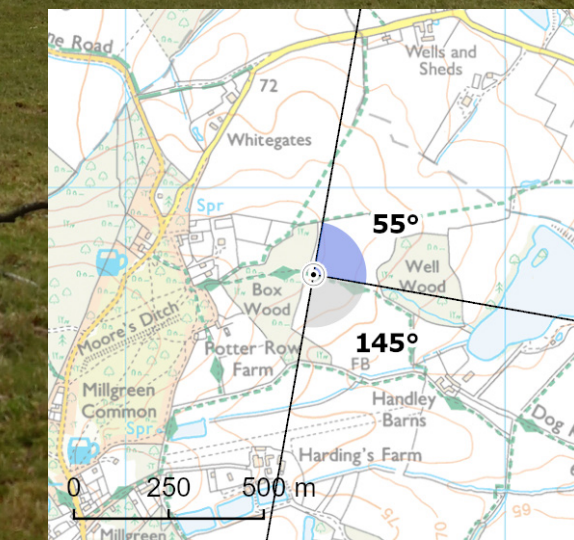
Suitability Description:  
 Accepted as Concept Stage

Drawing Number:	10059280-ARC-EBD-ZZ-DR-ZZ-00642-A2-P01	Revision:	A
-----------------	--	-----------	---

© Crown copyright and database rights 2024 Ordnance Survey 1000088122. Contains public sector information licensed under the Open Government Licence v3.0. © National Grid UK



Baseline Photograph

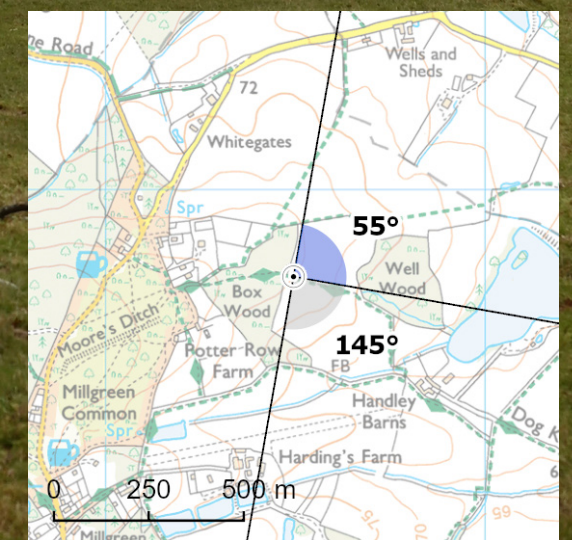


View flat at a comfortable arm's length

OS reference:	564495E 201772N	Horizontal field of view:	90° (cylindrical projection)	Camera:	NIKON D750	Photography Date:	18/12/2023
AOD:	84.8 m	Principal distance:	522 mm	Lens:	50mm Fixed Focal Length	Photography Time:	13:07
Direction of view:	55°	Paper size:	841 x 297 mm (half A1)	Camera height:	1.5 m		
Nearest pylon:	1.51 km	Correct printed image size:	820 x 260 mm				

**Notes:**  
The image shows the baseline photography - the Project is not shown.

© Crown copyright and database rights 2024 Ordnance Survey 1000088122. Contains public sector information licensed under the Open Government Licence v3.0. © National Grid UK



Photomontage

View flat at a comfortable arm's length



